

# Net Zero Teesside Project

Planning Inspectorate Reference: EN010103

Land at and in the vicinity of the former Redcar Steel Works site, Redcar and in Stockton-on-Tees, Teesside


The Net Zero Teesside Order

Document Reference: 4.3

## Crown Land Plans

The Planning Act 2008

The Infrastructure Planning (Applications: Prescribed Forms and Procedure) Regulations 2009 - Regulation 5(2)(n)



**Applicants: Net Zero Teesside Power Limited (NZN Power Ltd) & Net Zero North Sea Storage Limited (NZNS Storage Ltd)**

**Date: July 2021**

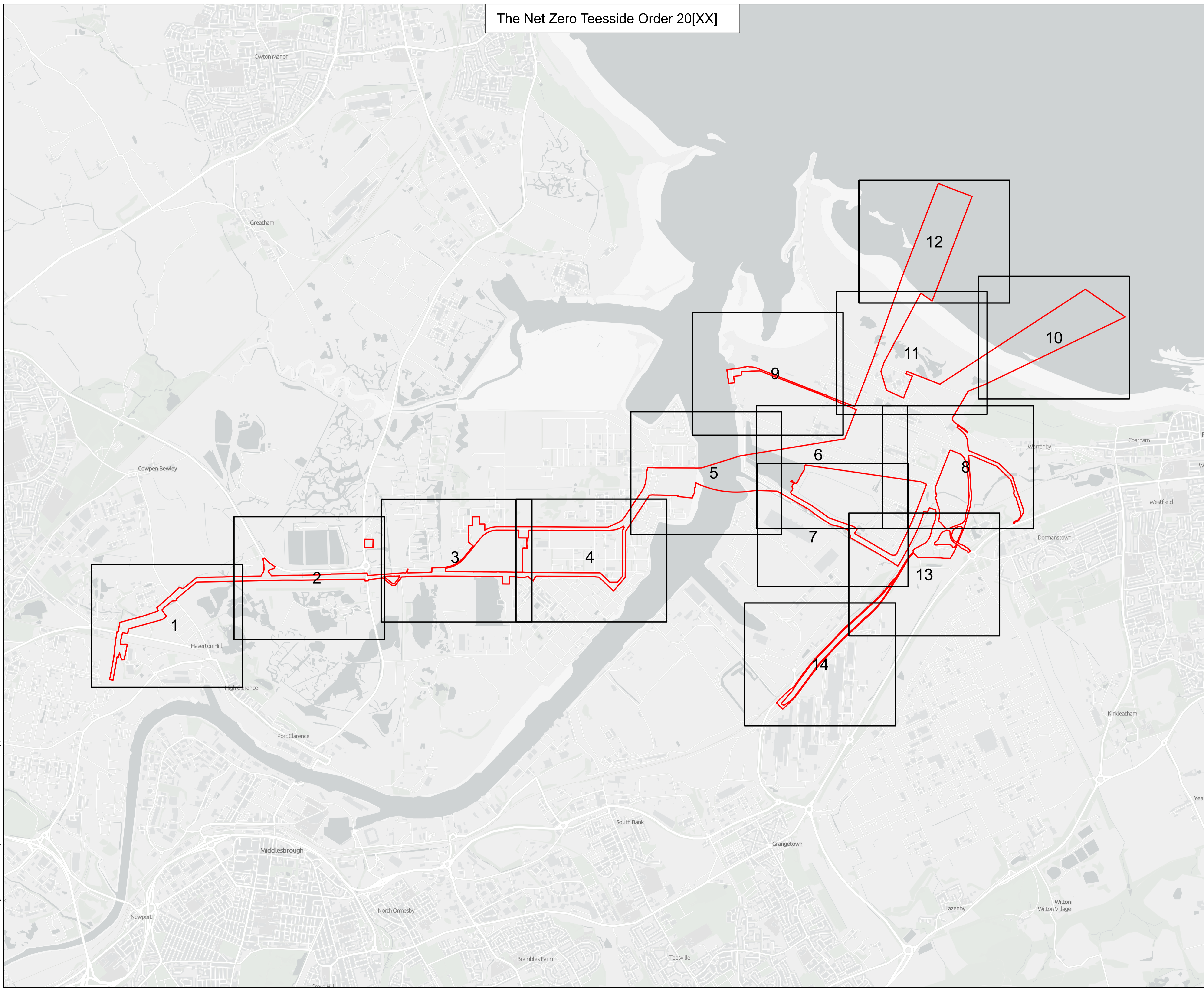
**DOCUMENT HISTORY**

<b>Document Ref</b>	4.3		
<b>Revision</b>	1.0		
<b>Author</b>	Peter Booth (PB) & Jack Withington (JW)		
<b>Signed</b>	<b>PB &amp; JW</b>	<b>Date</b>	12/07/2021
<b>Approved By</b>	Lee Hartigan (LH)		
<b>Signed</b>	<b>LH</b>	<b>Date</b>	12/07/2021
<b>Document Owner</b>	Ardent Management Limited		

# The Net Zero Teesside Order 20[XX]

Regulation 5(2)(n) - Infrastructure Planning  
(Applications: Prescribed Forms and Procedure)  
Regulations 2009

- Key
- Order Land - the area within which powers of compulsory acquisition and to take temporary possession can be exercised
  - 0 Sheet Location and Number



GB Light Grey: Contains OS data © Crown Copyright and database right 2020  
Contains data from OS Zoomstack

Client  
 Net Zero Teesside

Clients  
**NZT Power Limited & NZNS Storage Limited**

Designer  
 Arden  
 infrastructure and regeneration

Project  
**NET ZERO TEESSIDE PROJECT**

Drawing Title  
**APPLICATION DOCUMENT REFERENCE NO. 4.3  
 CROWN LAND PLANS  
 KEY PLAN**

Status	<b>FOR INFORMATION</b>	Revision	01
Date	05/07/2021	Checked By	J.WITHINGTON
Scale	1:20,000 @ A1	Spatial Reference System	British National Grid
Drawn By	I.MAXIM	Approved By	L.HARTIGAN

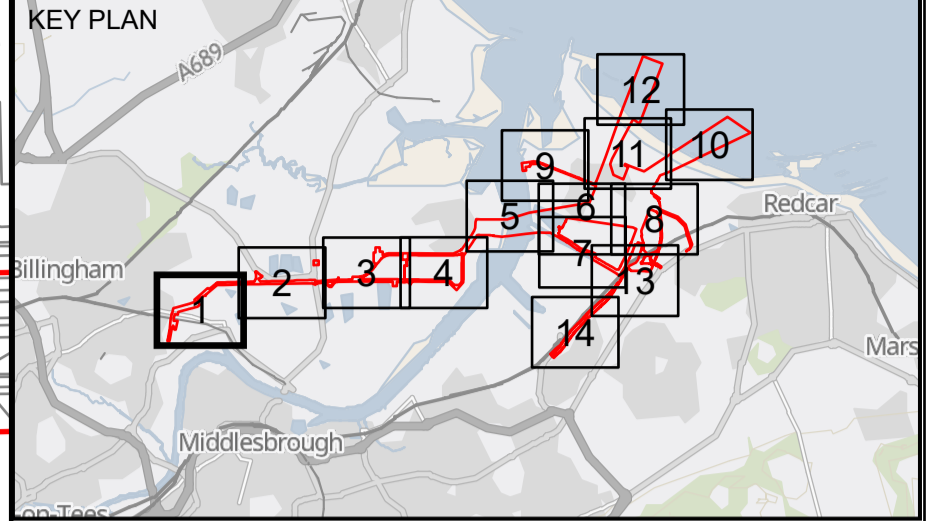
Drawing reference  
**026\_ARDG\_TCCC\_CRWN\_LP\_KEYPLAN**

This document is not to be used in whole or in part other than for the intended purpose and project for which it was prepared and provided.

Plot Date: 07 July 2021 17:00  
 File Name: C:\Users\NHC\Arden Management Ltd\Arden Management Ltd\Projects - P16 - GIS & CAD Files (2026\_ARDG\_TCCC)\CRWN\_LP\_03.aprx

# The Net Zero Teesside Order 20[XX]

Regulation 5(2)(n) - Infrastructure Planning  
(Applications: Prescribed Forms and Procedure)  
Regulations 2009



- Key**
- Order Land - the area within which powers of compulsory acquisition and to take temporary possession can be exercised
  - Order Land - New Rights to be compulsorily acquired and in relation to which it is proposed to extinguish easements, servitudes and other private rights.
  - Order Land - Freehold to be compulsorily acquired and in relation to which it is proposed to extinguish easements, servitudes and other private rights.
  - Order Land - Temporary use of land and in relation to which it is proposed to extinguish or suspend easements, servitudes and other private rights.
  - Crown Land

© Crown copyright and database rights 2020 Ordnance Survey 0100031673. You are permitted to use this data solely to enable you to respond to, or interact with, the organisation that provided you with the data. You are not permitted to copy, sub-licence, distribute or sell any of this data to third parties in any form.  
GB Background: Contains OS data © Crown Copyright and database right 2020 Contains data from OS Zoomstack

Client: Net Zero Teesside

Clients: **NZT Power Limited & NZNS Storage Limited**

Designer: ardent  
infrastructure and regeneration

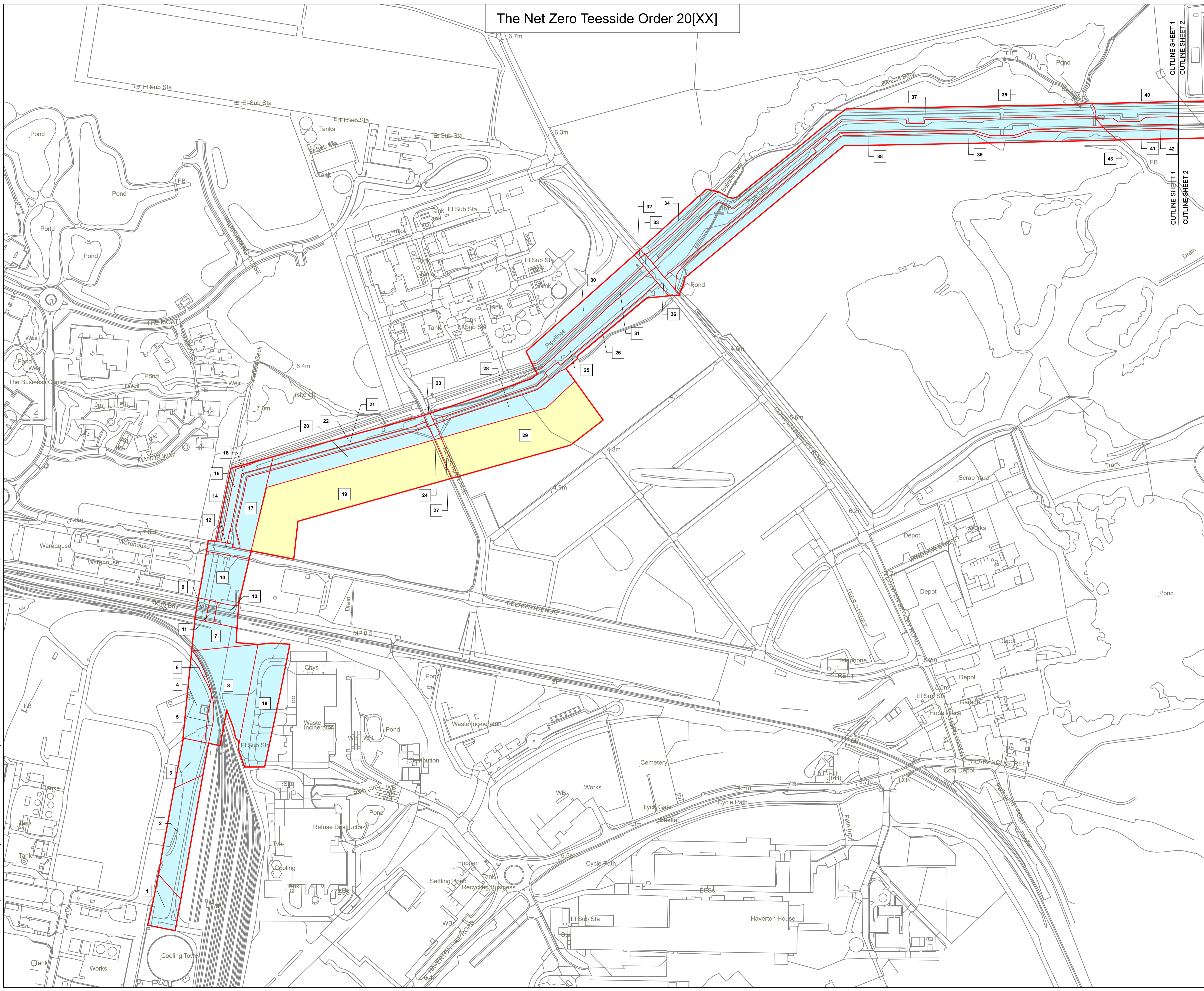
Project: **NET ZERO TEESIDE PROJECT**

Drawing Title: **APPLICATION DOCUMENT REFERENCE NO. 4.3  
CROWN LAND PLANS  
SHEET 1 OF 14**

Status	<b>FOR INFORMATION</b>		Revision	01
Scale	1:2,500 @ A1	Spatial Reference System	British National Grid	
Drawn By	N.HENRYS	Checked By	J.WITHINGTON	Approved By
Drawing reference	026_ARDG_TCCC_CRWN_LP			

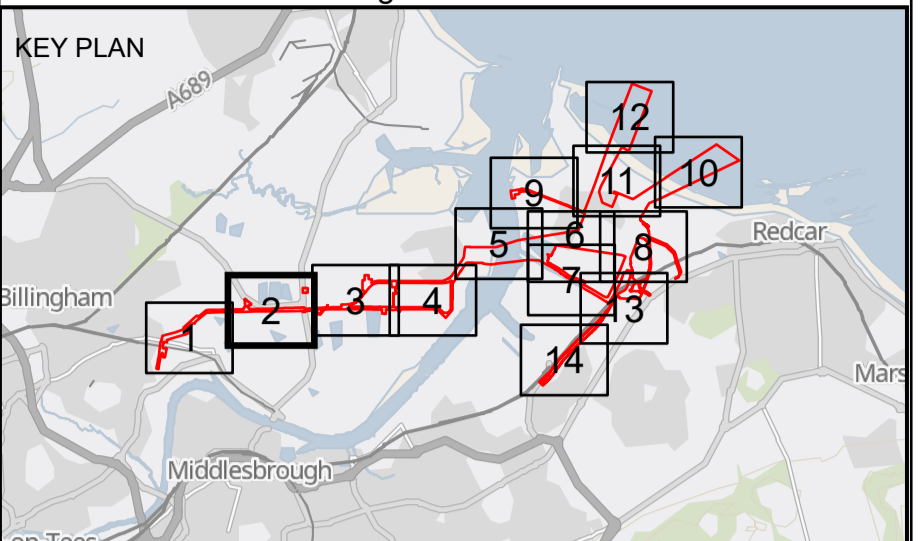
This document is not to be used in whole or in part other than for the intended purpose and project for which it was prepared and provided.

Plot Date: 07 JULY 2021 16:14  
File Name: C:\Users\NHC\Arden Management Ltd\Arden Management Ltd\Projects - P16 - GIS & CAD Files (2026\_ARDG\_TCCC\_CRWN\_LP\_09.aprx)

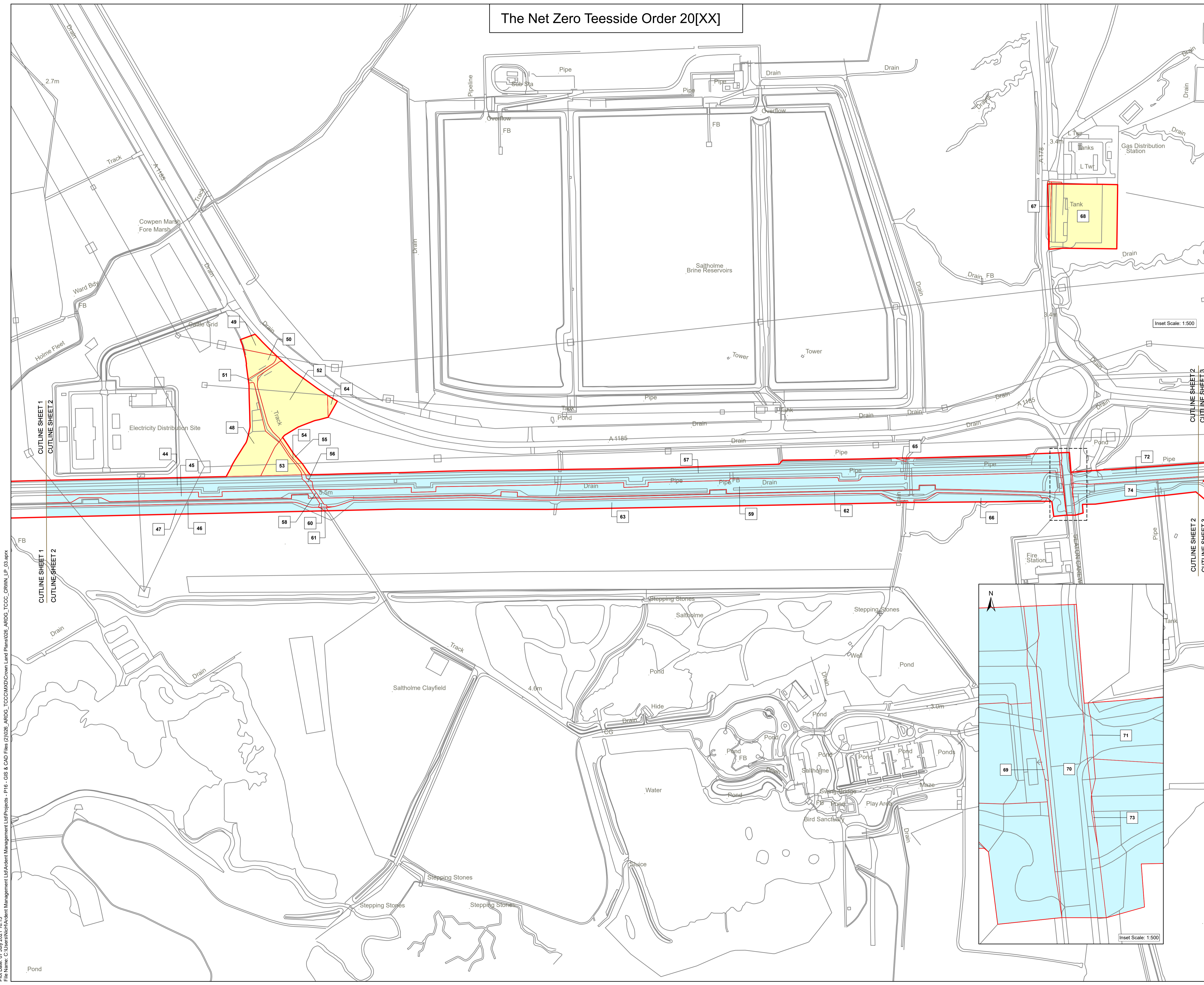


# The Net Zero Teesside Order 20[XX]

Regulation 5(2)(n) - Infrastructure Planning  
(Applications: Prescribed Forms and Procedure)  
Regulations 2009



- Key**
- Order Land - the area within which powers of compulsory acquisition and to take temporary possession can be exercised
  - Order Land - New Rights to be compulsorily acquired and in relation to which it is proposed to extinguish easements, servitudes and other private rights.
  - Order Land - Freehold to be compulsorily acquired and in relation to which it is proposed to extinguish easements, servitudes and other private rights.
  - Order Land - Temporary use of land and in relation to which it is proposed to extinguish or suspend easements, servitudes and other private rights.
  - Crown Land



© Crown copyright and database rights 2020 Ordnance Survey 100031673. You are permitted to use this data solely to enable you to respond to, or interact with, the organisation that provided you with the data. You are not permitted to copy, sub-licence, distribute or sell any of this data to third parties in any form.  
GB Background: Contains OS data © Crown Copyright and database right 2020. Contains data from OS Zoomstack

Client: Net Zero Teesside

Clients: **NZT Power Limited & NZNS Storage Limited**

Designer: ardent  
infrastructure and regeneration

Project: **NET ZERO TEESIDE PROJECT**

Drawing Title: **APPLICATION DOCUMENT REFERENCE NO. 4.3  
LAND PLANS  
SHEET 2 OF 14**

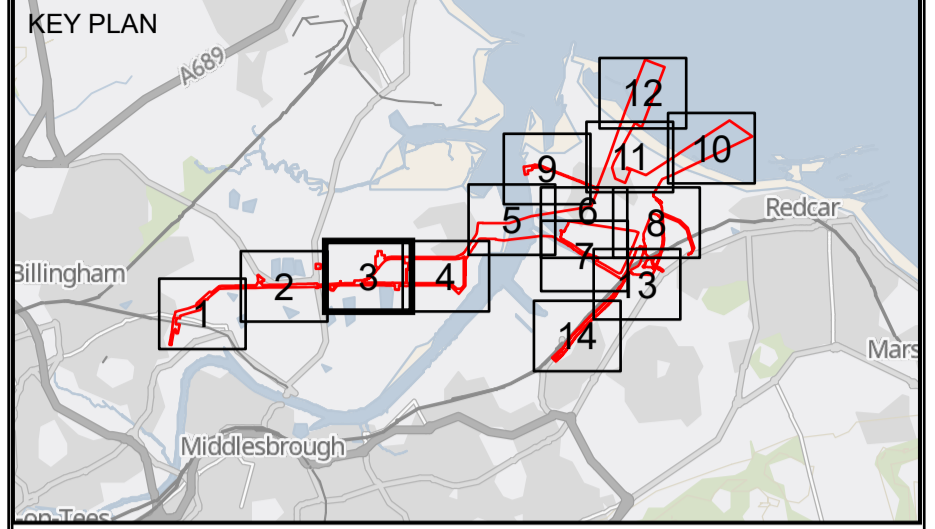
Status	<b>FOR INFORMATION</b>	Revision	01
Date		Date	05/07/2021
Scale	1:2,500 @ A1	Spatial Reference System	British National Grid
Drawn By	N.HENRY	Checked By	J.WITHINGTON
		Approved By	L.HARTIGAN
Drawing reference	026_ARDG_TCCC_CRWN_LP		

This document is not to be used in whole or in part other than for the intended purpose and project for which it was prepared and provided.

Plot Date: 07 JULY 2021 16:15  
 File Name: C:\Users\NHC\Arden Management Ltd\Arden Management Ltd\Projects - P16 - GIS & CAD Files (2\026\_ARDG\_TCCC\NCD\Crown Land Plans\026\_ARDG\_TCCC\_CRWN\_LP\_03.aprx

# The Net Zero Teesside Order 20[XX]

Regulation 5(2)(n) - Infrastructure Planning  
(Applications: Prescribed Forms and Procedure)  
Regulations 2009



- Key**
- Order Land - the area within which powers of compulsory acquisition and to take temporary possession can be exercised
  - Order Land - New Rights to be compulsorily acquired and in relation to which it is proposed to extinguish easements, servitudes and other private rights.
  - Order Land - Freehold to be compulsorily acquired and in relation to which it is proposed to extinguish easements, servitudes and other private rights.
  - Order Land - Temporary use of land and in relation to which it is proposed to extinguish or suspend easements, servitudes and other private rights.
  - Crown Land

© Crown copyright and database rights 2020 Ordnance Survey 0100031673. You are permitted to use this data solely to enable you to respond to, or interact with, the organisation that provided you with the data. You are not permitted to copy, sub-licence, distribute or sell any of this data to third parties in any form.  
GB Background: Contains OS data © Crown Copyright and database right 2020 Contains data from OS Zoomstack

Client: Net Zero Teesside

Clients: **NZT Power Limited & NZNS Storage Limited**

Designer: ardent  
infrastructure and regeneration

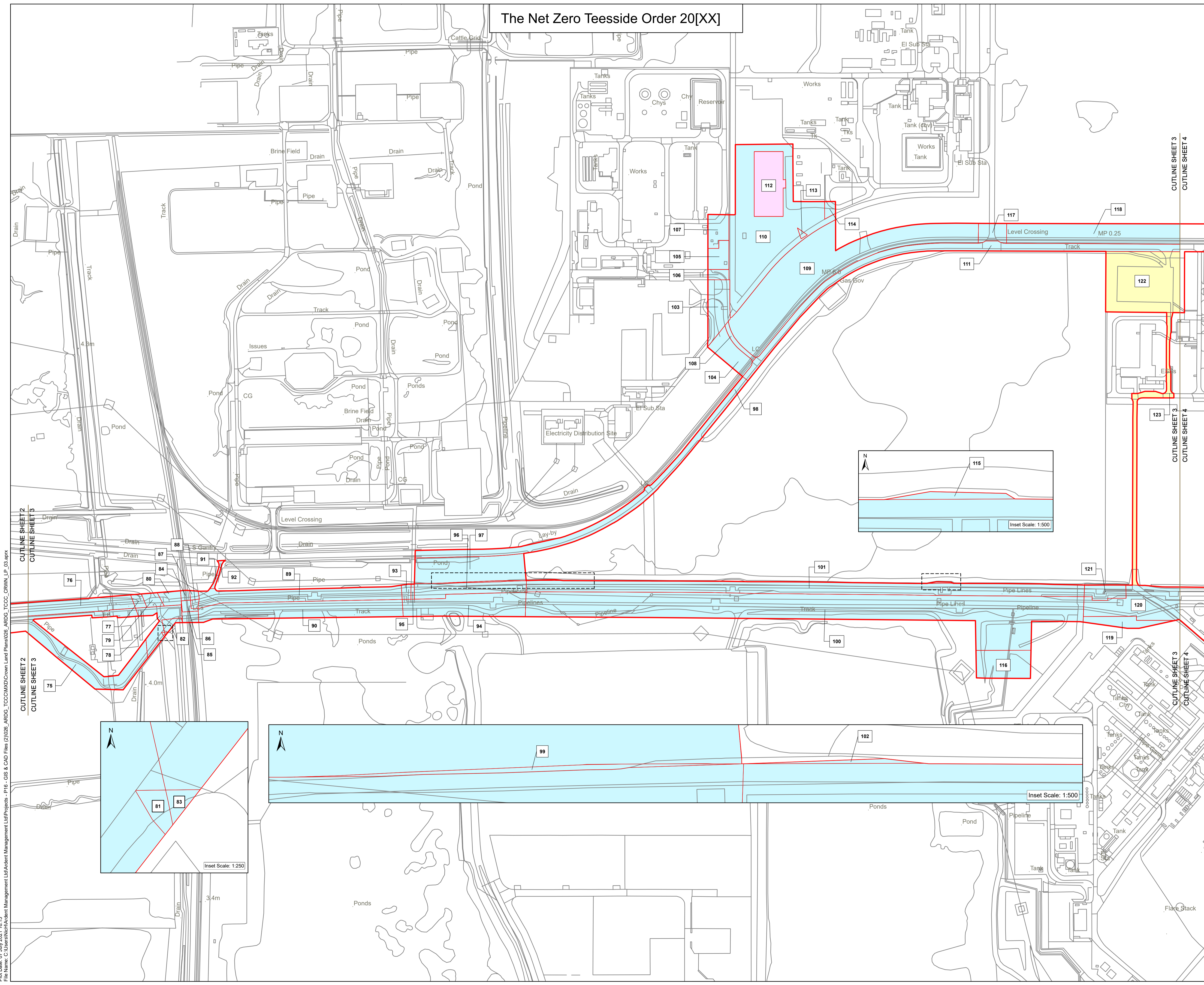
Project: **NET ZERO TEESIDE PROJECT**

Drawing Title: **APPLICATION DOCUMENT REFERENCE NO. 4.3  
LAND PLANS  
SHEET 3 OF 14**

Status: <b>FOR INFORMATION</b>	Revision: 01
Scale: 1:2,500 @ A1	Date: 05/07/2021
Spatial Reference System: British National Grid	

Drawn By: N.HENRY	Checked By: J.WITHINGTON	Approved By: L.HARTIGAN
Drawing reference: 026_ARDG_TCCC_CRWN_LP		

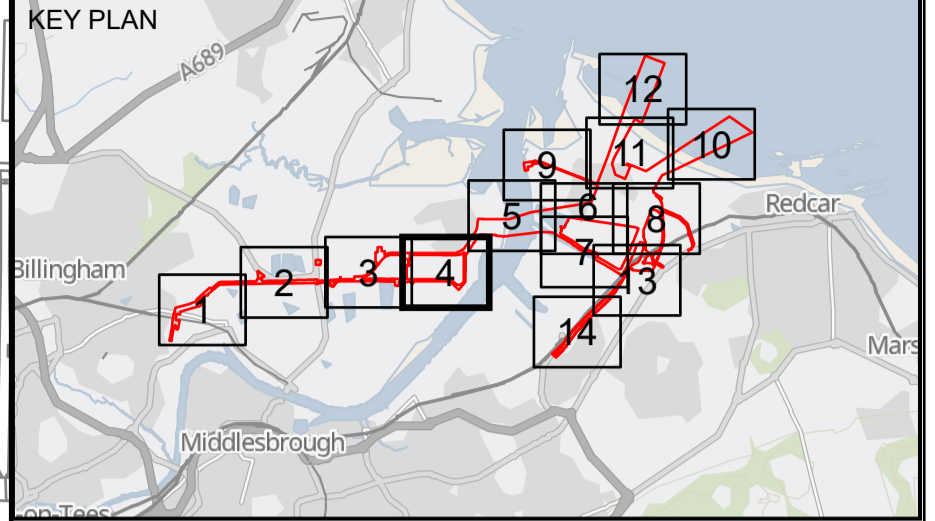
This document is not to be used in whole or in part other than for the intended purpose and project for which it was prepared and provided.



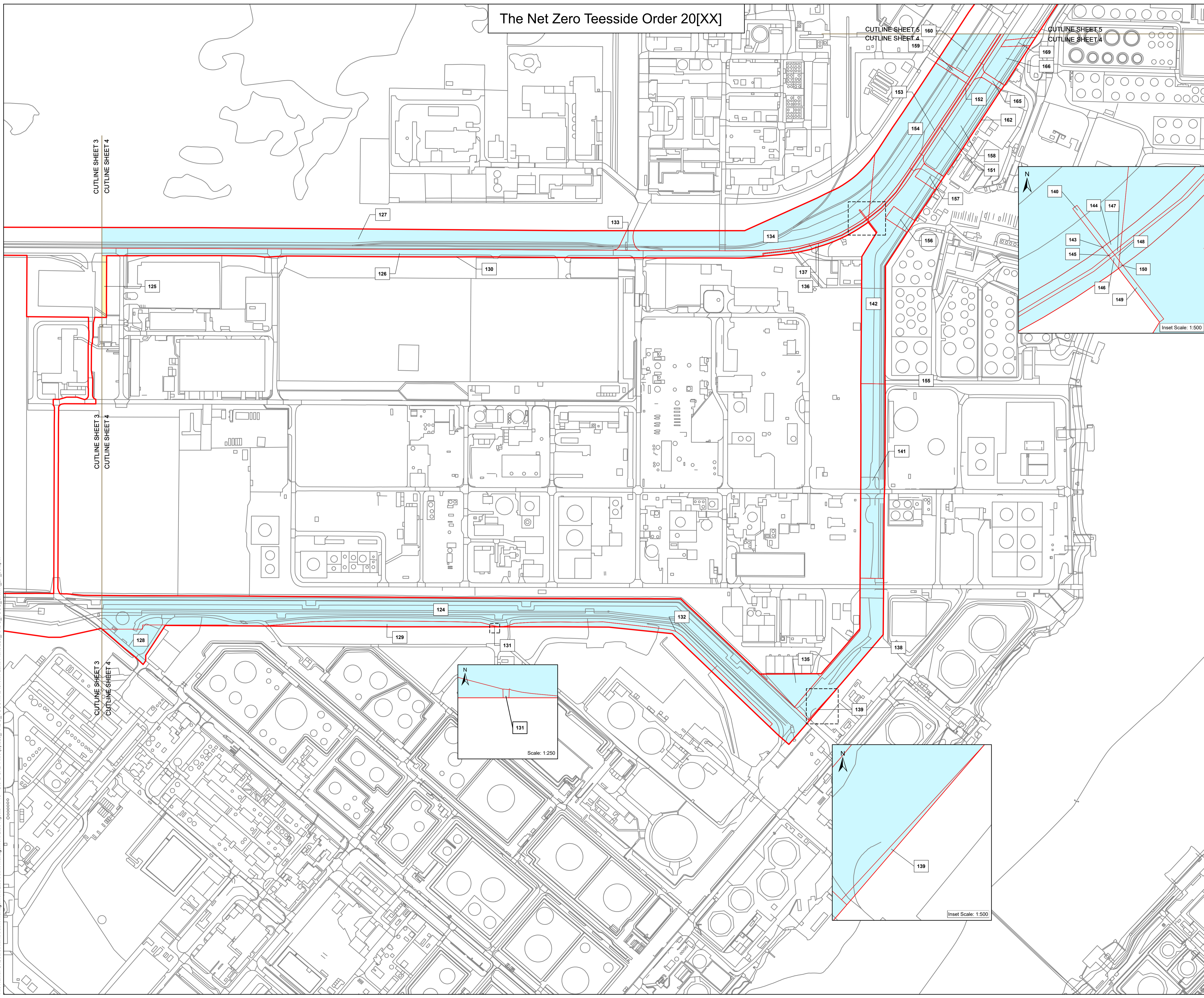
Plot Date: 07 JULY 2021 16:15  
File Name: C:\Users\NHC\Arden Management Ltd\Arden Management Ltd\Projects - P16 - GIS & CAD Files (2\026\_ARDG\_TCCC\_CRWN\_LP\_03.aprx

# The Net Zero Teesside Order 20[XX]

Regulation 5(2)(n) - Infrastructure Planning  
(Applications: Prescribed Forms and Procedure)  
Regulations 2009



- Key**
- Order Land - the area within which powers of compulsory acquisition and to take temporary possession can be exercised
  - Order Land - New Rights to be compulsorily acquired and in relation to which it is proposed to extinguish easements, servitudes and other private rights.
  - Order Land - Freehold to be compulsorily acquired and in relation to which it is proposed to extinguish easements, servitudes and other private rights.
  - Order Land - Temporary use of land and in relation to which it is proposed to extinguish or suspend easements, servitudes and other private rights.
  - Crown Land



Plot Date: 07 JULY 2021 16:16  
 File Name: C:\Users\NHC\Arden Management Ltd\Arden Management Ltd\Projects - P16 - GIS & CAD Files (2)026\_ARDG\_TCCC\_CROWN\_LP\_03.aprx

© Crown copyright and database rights 2020 Ordnance Survey 0100031673. You are permitted to use this data solely to enable you to respond to, or interact with, the organisation that provided you with the data. You are not permitted to copy, sub-licence, distribute or sell any of this data to third parties in any form.  
GB Background: Contains OS data © Crown Copyright and database right 2020 Contains data from OS Zoomstack

Client: Net Zero Teesside

Clients: **NZT Power Limited & NZNS Storage Limited**

Designer: Arden  
infrastructure and regeneration

Project: **NET ZERO TEESIDE PROJECT**

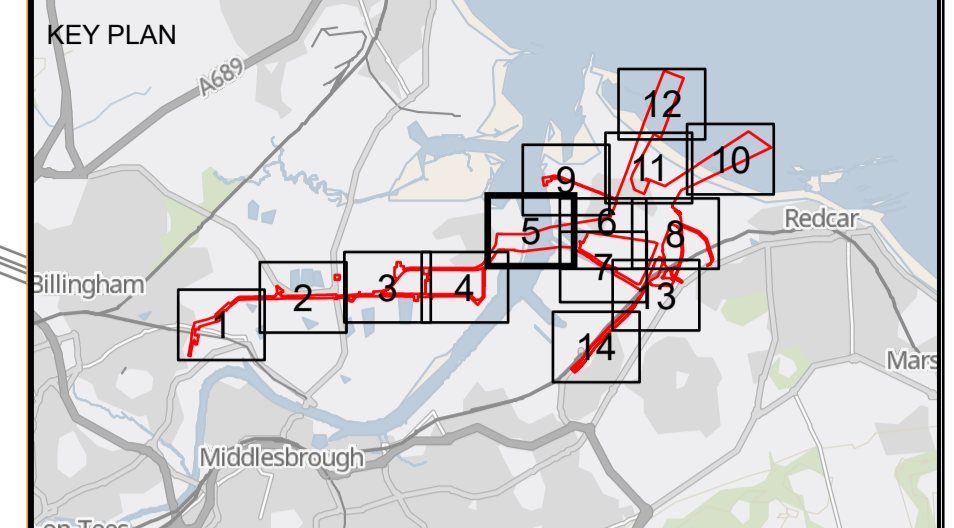
Drawing Title: **APPLICATION DOCUMENT REFERENCE NO. 4.3  
LAND PLANS  
SHEET 4 OF 14**

Status: <b>FOR INFORMATION</b>	Revision: 01
Scale: 1:2,500 @ A1	Date: 05/07/2021
Spatial Reference System: British National Grid	
Drawn By: N.HENRYS	Checked By: J.WITHINGTON
	Approved By: L.HARTIGAN
Drawing reference: 026_ARDG_TCCC_CRWN_LP	

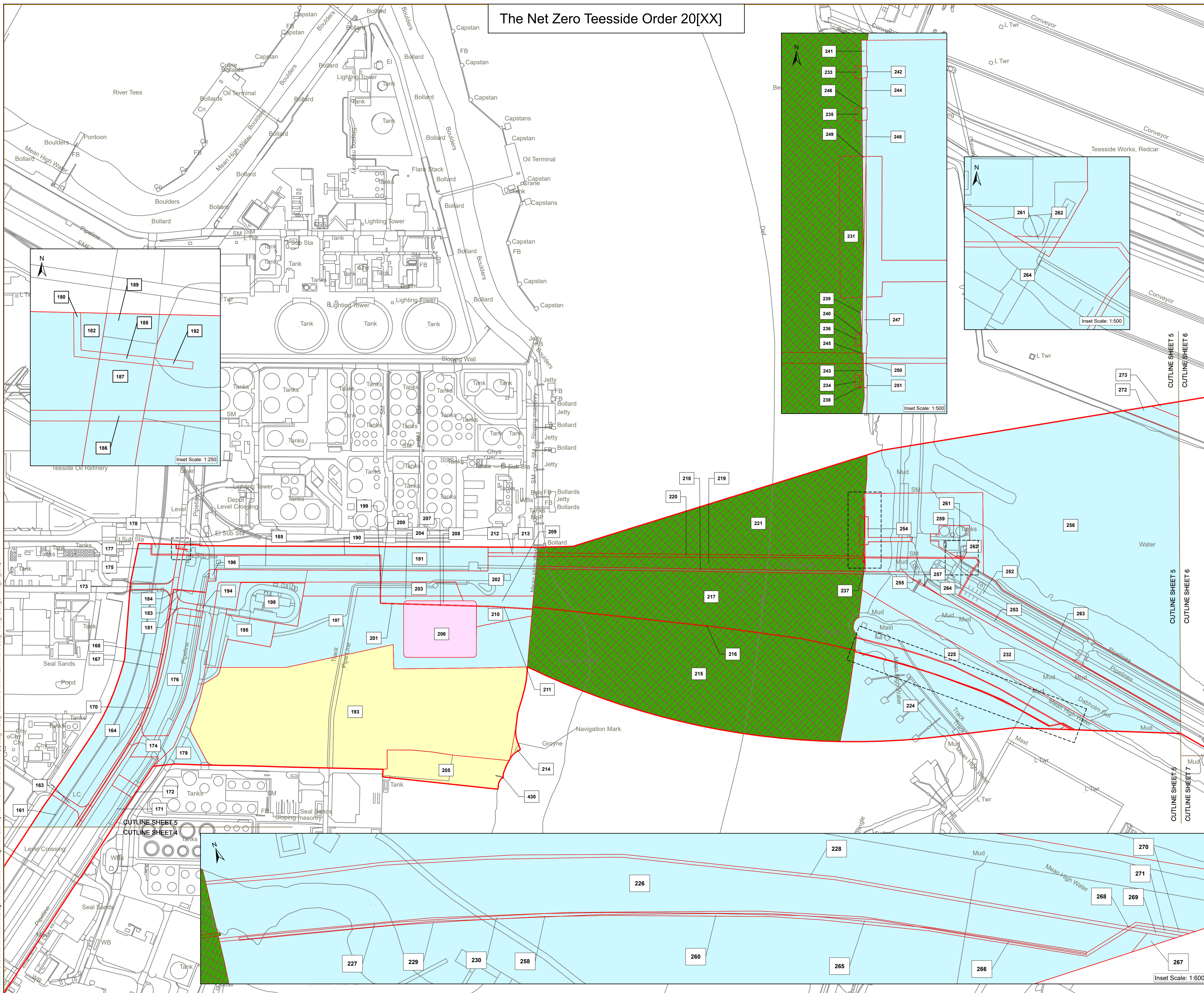
This document is not to be used in whole or in part other than for the intended purpose and project for which it was prepared and provided.

# The Net Zero Teesside Order 20[XX]

Regulation 5(2)(n) - Infrastructure Planning (Applications: Prescribed Forms and Procedure) Regulations 2009



- Key**
- Order Land - the area within which powers of compulsory acquisition and to take temporary possession can be exercised
  - Order Land - New Rights to be compulsorily acquired and in relation to which it is proposed to extinguish easements, servitudes and other private rights.
  - Order Land - Freehold to be compulsorily acquired and in relation to which it is proposed to extinguish easements, servitudes and other private rights.
  - Order Land - Temporary use of land and in relation to which it is proposed to extinguish or suspend easements, servitudes and other private rights.
  - Crown Land



© Crown copyright and database rights 2020 Ordnance Survey 0100031673. You are permitted to use this data solely to enable you to respond to, or interact with, the organisation that provided you with the data. You are not permitted to copy, sub-licence, distribute or sell any of this data to third parties in any form.  
GB Background: Contains OS data © Crown Copyright and database right 2020 Contains data from OS Zoomstack

Client: Net Zero Teesside

Clients: **NZT Power Limited & NZNS Storage Limited**

Designer: ardent  
infrastructure and regeneration

Project: **NET ZERO TEESIDE PROJECT**

Drawing Title: **APPLICATION DOCUMENT REFERENCE NO. 4.3  
LAND PLANS  
SHEET 5 OF 14**

Status: <b>FOR INFORMATION</b>	Revision: 01
Scale: 1:2,500 @ A1	Date: 05/07/2021
Spatial Reference System: British National Grid	
Drawn By: N.HENRYS	Checked By: J.WITHINGTON
Approved By: L.HARTIGAN	
Drawing reference: 026_ARDG_TCCC_CRWN_LP	

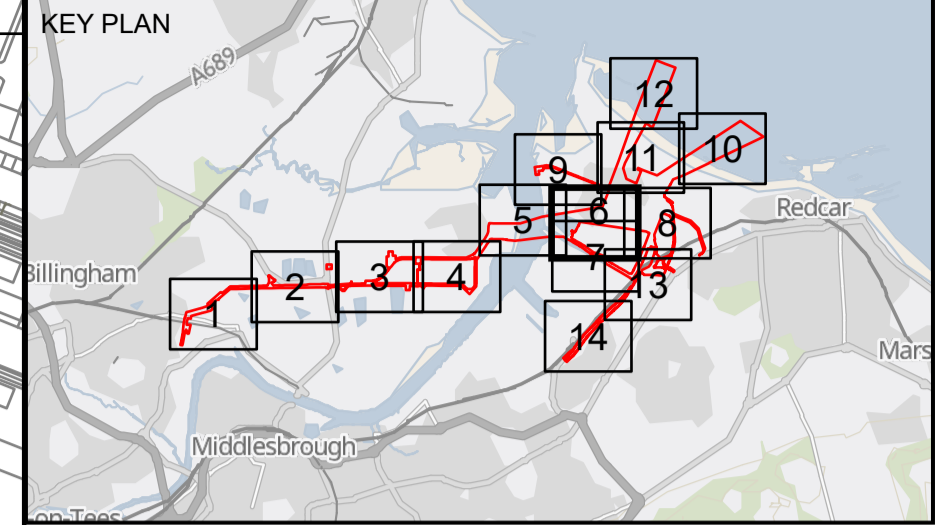
This document is not to be used in whole or in part other than for the intended purpose and project for which it was prepared and provided.

Plot Date: 07 JULY 2021 16:16  
File Name: C:\Users\NHC\Arden Management Ltd\Projects - P16 - GIS & CAD Files (2\026\_ARDG\_TCCC\CRWN\_LP\_03.aprx



# The Net Zero Teesside Order 20[XX]

Regulation 5(2)(n) - Infrastructure Planning  
(Applications: Prescribed Forms and Procedure)  
Regulations 2009



- Key**
- Order Land - the area within which powers of compulsory acquisition and to take temporary possession can be exercised
  - Order Land - New Rights to be compulsorily acquired and in relation to which it is proposed to extinguish easements, servitudes and other private rights.
  - Order Land - Freehold to be compulsorily acquired and in relation to which it is proposed to extinguish easements, servitudes and other private rights.
  - Order Land - Temporary use of land and in relation to which it is proposed to extinguish or suspend easements, servitudes and other private rights.
  - Crown Land

© Crown copyright and database rights 2020 Ordnance Survey 0100031673. You are permitted to use this data solely to enable you to respond to, or interact with, the organisation that provided you with the data. You are not permitted to copy, sub-licence, distribute or sell any of this data to third parties in any form.  
GB Background: Contains OS data © Crown Copyright and database right 2020 Contains data from OS Zoomstack

Client: Net Zero Teesside

Clients: **NZT Power Limited & NZNS Storage Limited**



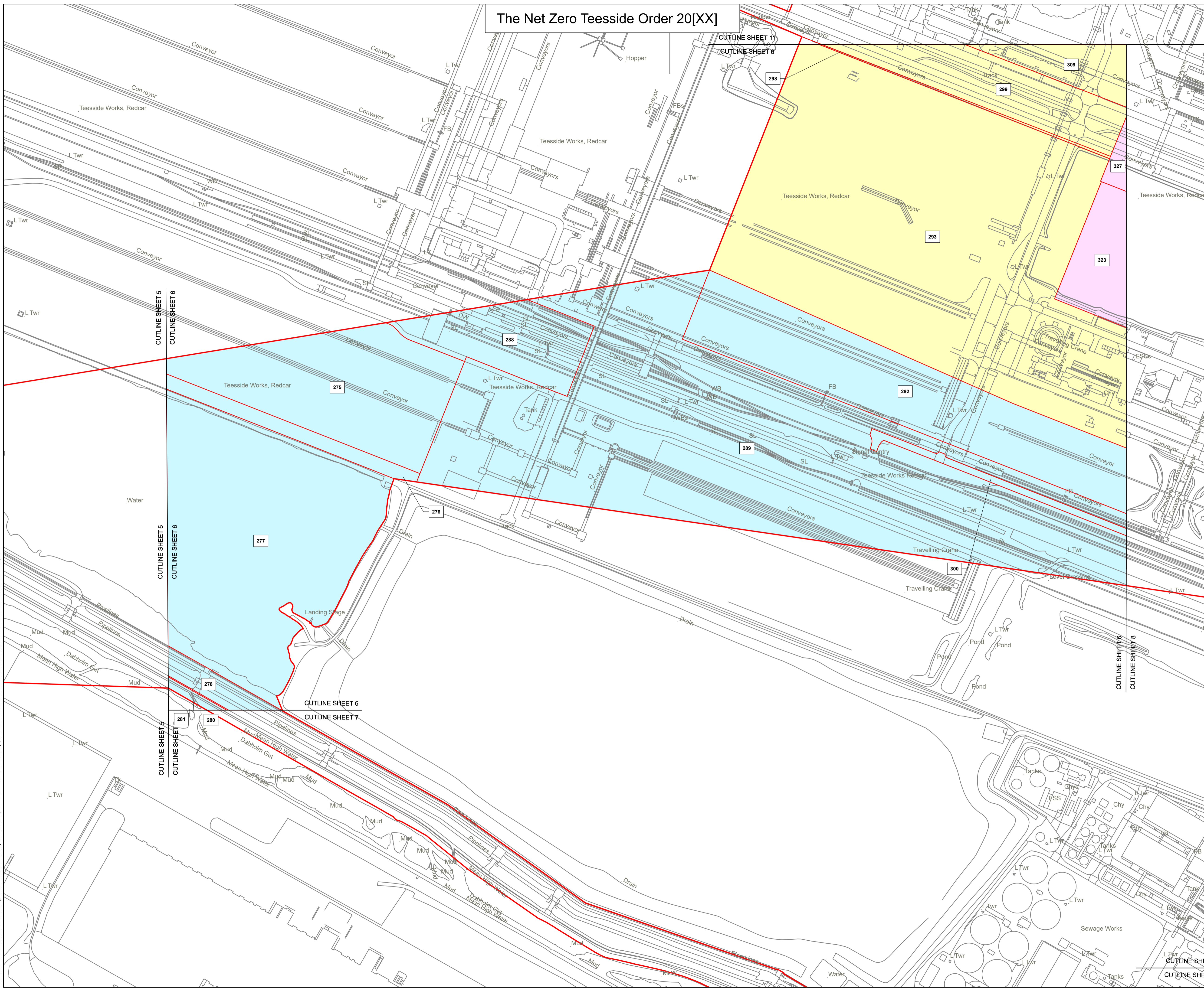
Project: **NET ZERO TEESSIDE PROJECT**

Drawing Title: **APPLICATION DOCUMENT REFERENCE NO. 4.3  
CROWN LAND PLANS  
SHEET 6 OF 14**

Status	<b>FOR INFORMATION</b>	Revision	01
Date		Date	05/07/2021
Scale	1:2,500 @ A1	Spatial Reference System	British National Grid
Drawn By	N.HENRY	Checked By	J.WITHINGTON
Approved By	L.HARTIGAN		
Drawing reference	026_ARDG_TCCC_CRWN_LP		

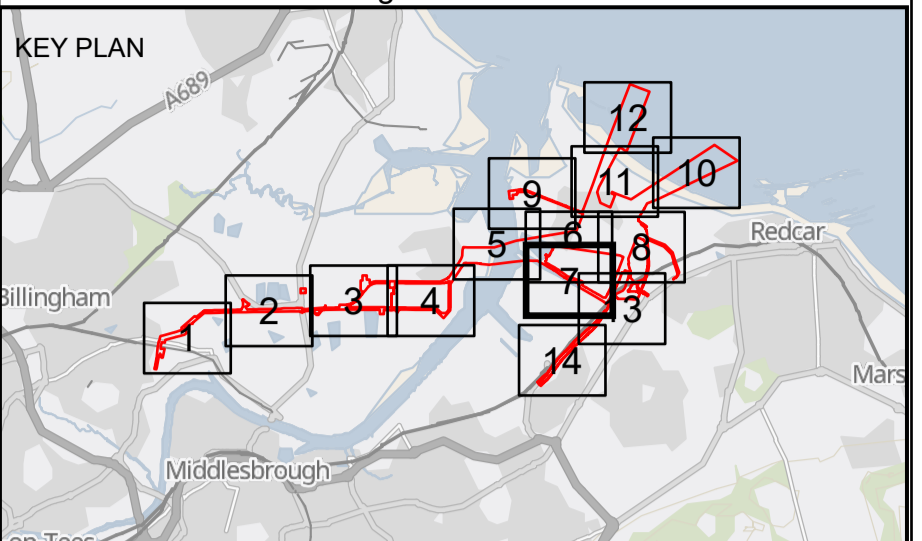
This document is not to be used in whole or in part other than for the intended purpose and project for which it was prepared and provided.

Plot Date: 07 JULY 2021 16:14  
 File Name: C:\Users\NHC\Arden Management Ltd\Arden Management Ltd\Projects - P16 - GIS & CAD Files (2\026\_ARDG\_TCCC\CRWN\_LP\_03.aprx)



# The Net Zero Teesside Order 20[XX]

Regulation 5(2)(n) - Infrastructure Planning (Applications: Prescribed Forms and Procedure) Regulations 2009



- Key**
- Order Land - the area within which powers of compulsory acquisition and to take temporary possession can be exercised
  - Order Land - New Rights to be compulsorily acquired and in relation to which it is proposed to extinguish easements, servitudes and other private rights
  - Order Land - Freehold to be compulsorily acquired and in relation to which it is proposed to extinguish easements, servitudes and other private rights
  - Order Land - Temporary use of land and in relation to which it is proposed to extinguish or suspend easements, servitudes and other private rights
  - Crown Land

© Crown copyright and database rights 2020 Ordnance Survey 0100031673. You are permitted to use this data solely to enable you to respond to, or interact with, the organisation that provided you with the data. You are not permitted to copy, sub-licence, distribute or sell any of this data to third parties in any form.  
GB Background: Contains OS data © Crown Copyright and database right 2020 Contains data from OS Zoomstack

Client: Net Zero Teesside

Clients: **NZT Power Limited & NZNS Storage Limited**

Designer: ardent  
infrastructure and regeneration

Project: **NET ZERO TEESIDE PROJECT**

Drawing Title: **APPLICATION DOCUMENT REFERENCE NO. 4.3  
CROWN LAND PLANS  
SHEET 7 OF 14**

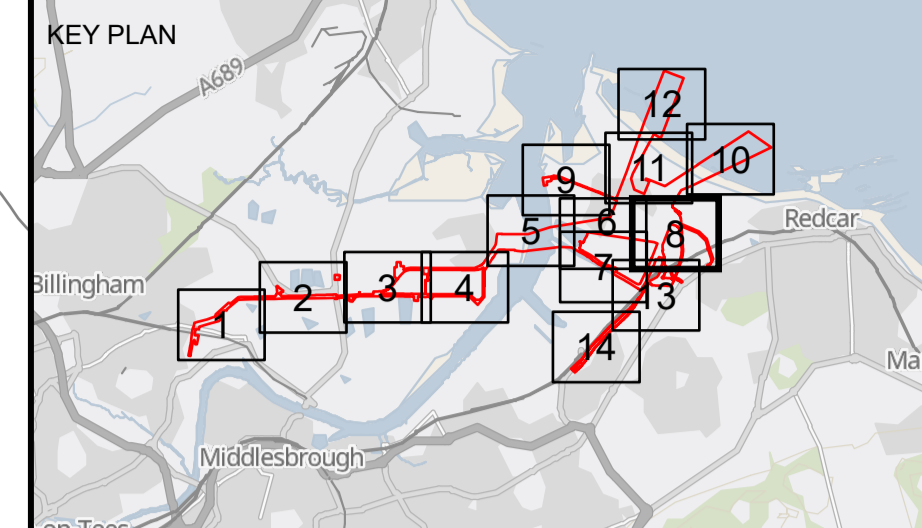
Status	<b>FOR INFORMATION</b>	Revision	01
Scale	1:2,500 @ A1	Date	05/07/2021
Spatial Reference System	British National Grid		
Drawn By	N.HENRY	Checked By	J.WITHINGTON
Approved By	L.HARTIGAN		
Drawing reference	026_ARDG_TCCC_CRWN_LP		

This document is not to be used in whole or in part other than for the intended purpose and project for which it was prepared and provided.

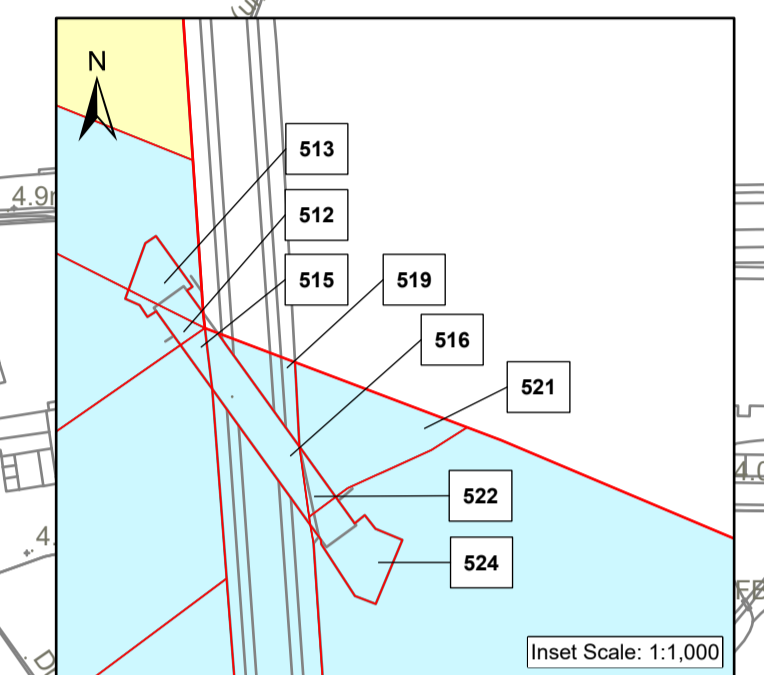
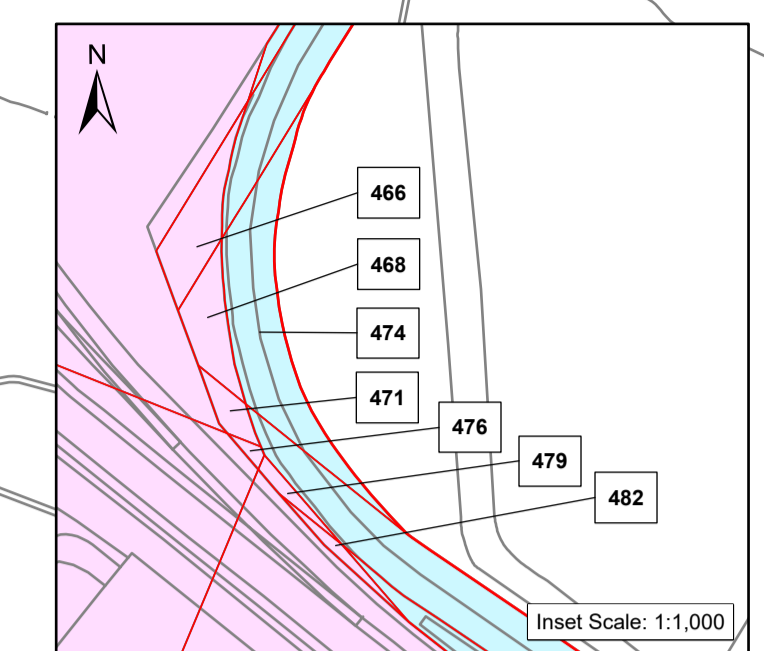
Plot Date: 07 JULY 2021 16:14  
 File Name: C:\Users\NHC\Arden Management Ltd\Arden Management Ltd\Projects - P16 - GIS & CAD Files (2\026\_ARDG\_TCCC\CRWN\_LP\_09.aprx)

# The Net Zero Teesside Order 20[XX]

Regulation 5(2)(n) - Infrastructure Planning  
(Applications: Prescribed Forms and Procedure)  
Regulations 2009



- Key**
- Order Land - the area within which powers of compulsory acquisition and to take temporary possession can be exercised
  - Order Land - New Rights to be compulsorily acquired and in relation to which it is proposed to extinguish easements, servitudes and other private rights.
  - Order Land - Freehold to be compulsorily acquired and in relation to which it is proposed to extinguish easements, servitudes and other private rights.
  - Order Land - Temporary use of land and in relation to which it is proposed to extinguish or suspend easements, servitudes and other private rights.
  - Crown Land



Plot Date: 07 JULY 2021 16:17  
 File Name: C:\Users\NHC\Arden Management Ltd\Arden Management Ltd\Projects - P16 - GIS & CAD Files (21026\_ARDG\_TCCO\_CROWN\_LP\_09.aprx)

© Crown copyright and database rights 2020 Ordnance Survey 0100031673. You are permitted to use this data solely to enable you to respond to, or interact with, the organisation that provided you with the data. You are not permitted to copy, sub-licence, distribute or sell any of this data to third parties in any form.  
GB Background: Contains OS data © Crown Copyright and database right 2020. Contains data from OS Zoomstack

Client: Net Zero Teesside

Clients: **NZT Power Limited & NZNS Storage Limited**

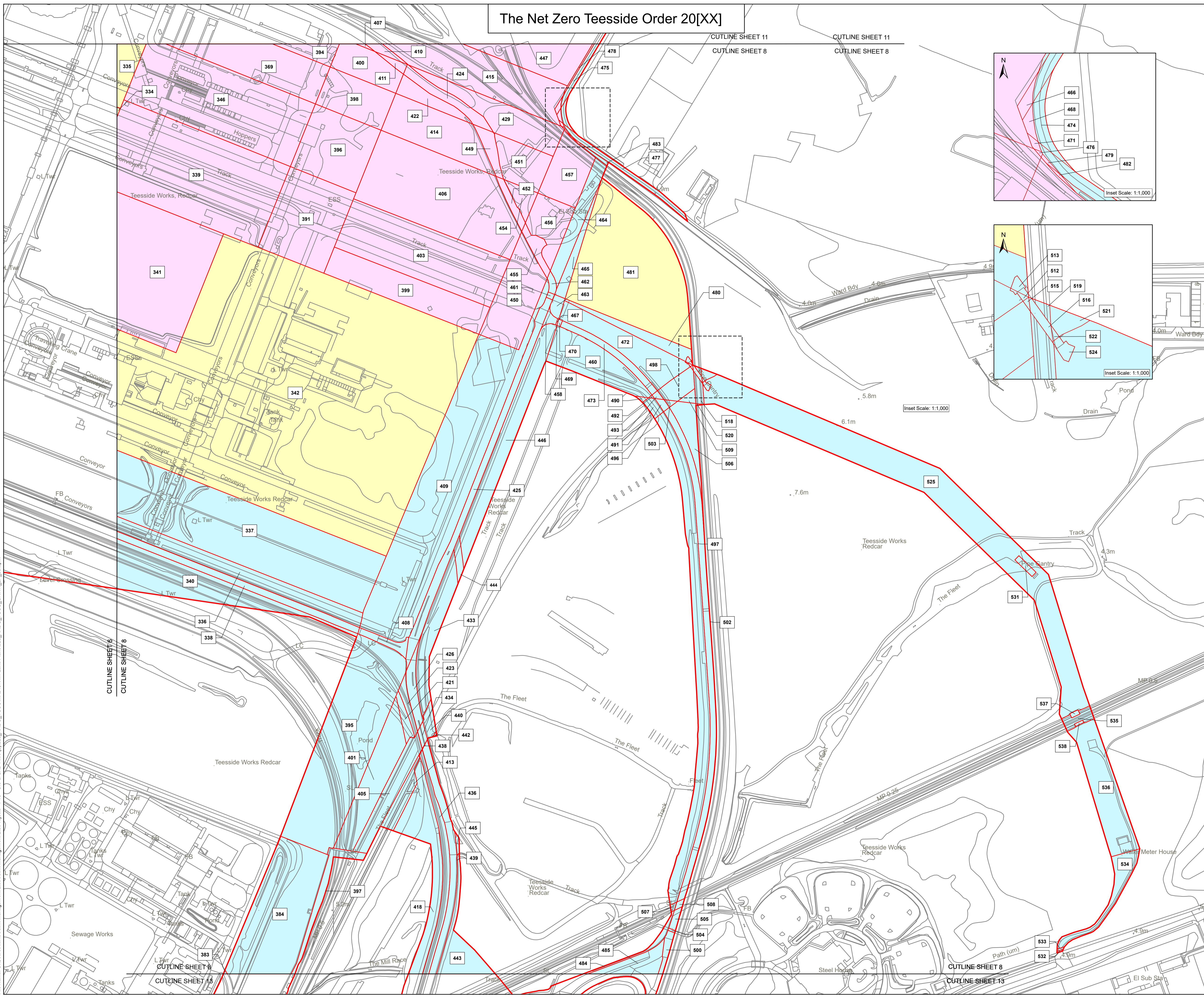
Designer: Arden  
infrastructure and regeneration

Project: **NET ZERO TEESIDE PROJECT**

Drawing Title: **APPLICATION DOCUMENT REFERENCE NO. 4.3  
LAND PLANS  
SHEET 8 OF 14**

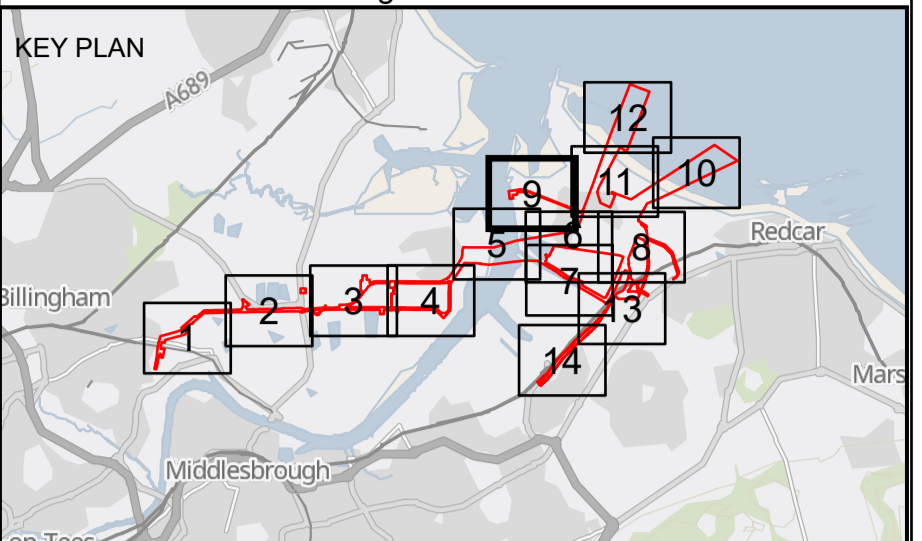
Status: <b>FOR INFORMATION</b>	Revision: 01
Date: 05/07/2021	Checked By: J.WITHINGTON
Scale: 1:2,500 @ A1	Spatial Reference System: British National Grid
Drawn By: N.HENRY	Approved By: L.HARTIGAN
Drawing reference: 026_ARDG_TCCO_CRWN_LP	

This document is not to be used in whole or in part other than for the intended purpose and project for which it was prepared and provided.

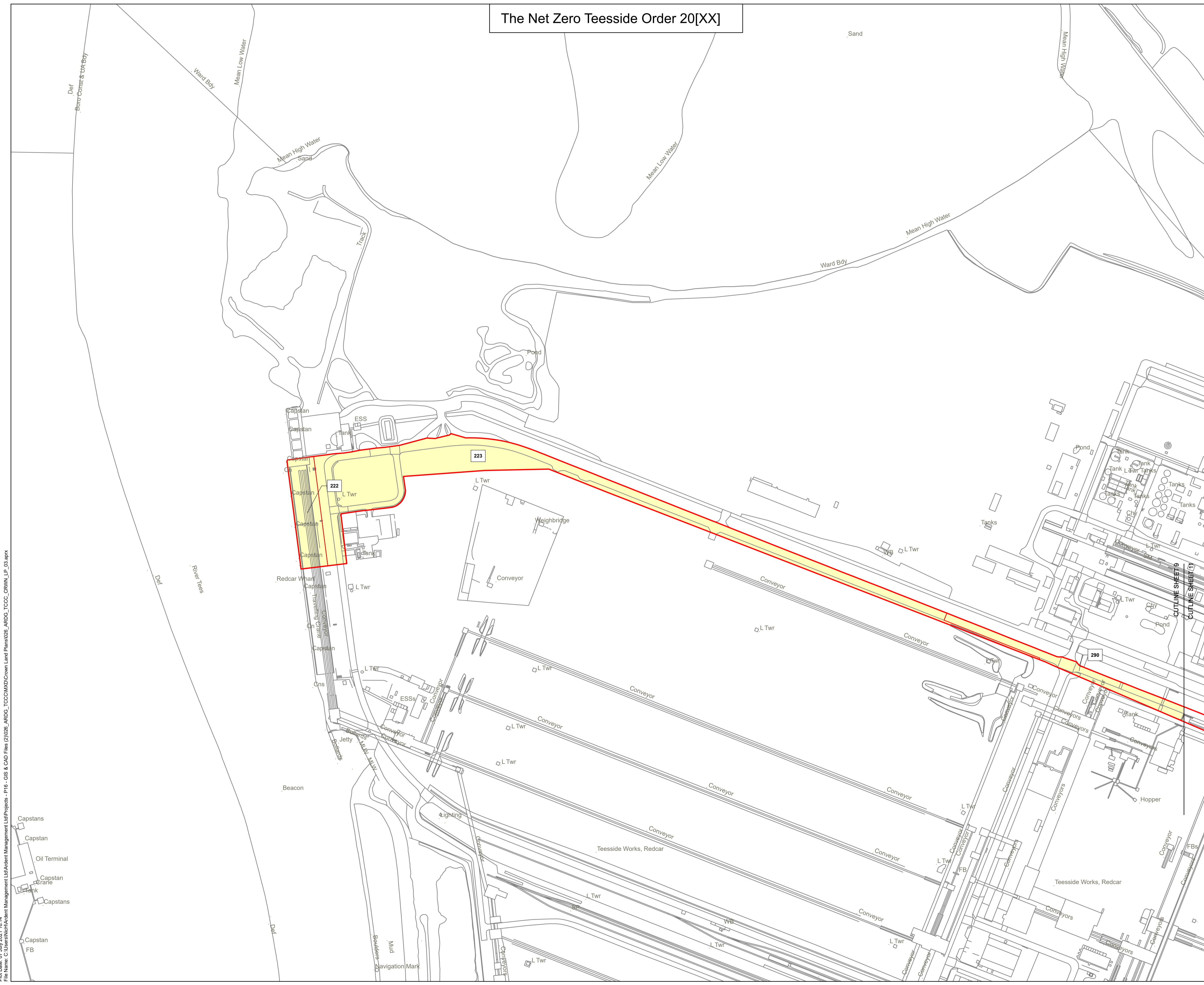


# The Net Zero Teesside Order 20[XX]

Regulation 5(2)(n) - Infrastructure Planning (Applications: Prescribed Forms and Procedure) Regulations 2009



- Key**
- Order Land - the area within which powers of compulsory acquisition and to take temporary possession can be exercised
  - Order Land - New Rights to be compulsorily acquired and in relation to which it is proposed to extinguish easements, servitudes and other private rights.
  - Order Land - Freehold to be compulsorily acquired and in relation to which it is proposed to extinguish easements, servitudes and other private rights.
  - Order Land - Temporary use of land and in relation to which it is proposed to extinguish or suspend easements, servitudes and other private rights.
  - Crown Land



© Crown copyright and database rights 2020 Ordnance Survey 0100031673. You are permitted to use this data solely to enable you to respond to, or interact with, the organisation that provided you with the data. You are not permitted to copy, sub-licence, distribute or sell any of this data to third parties in any form.  
GB Background: Contains OS data © Crown Copyright and database right 2020 Contains data from OS Zoomstack

Client: Net Zero Teesside

Clients: **NZT Power Limited & NZNS Storage Limited**  
 Designer: ardent  
 infrastructure and regeneration

Project: **NET ZERO TEESIDE PROJECT**

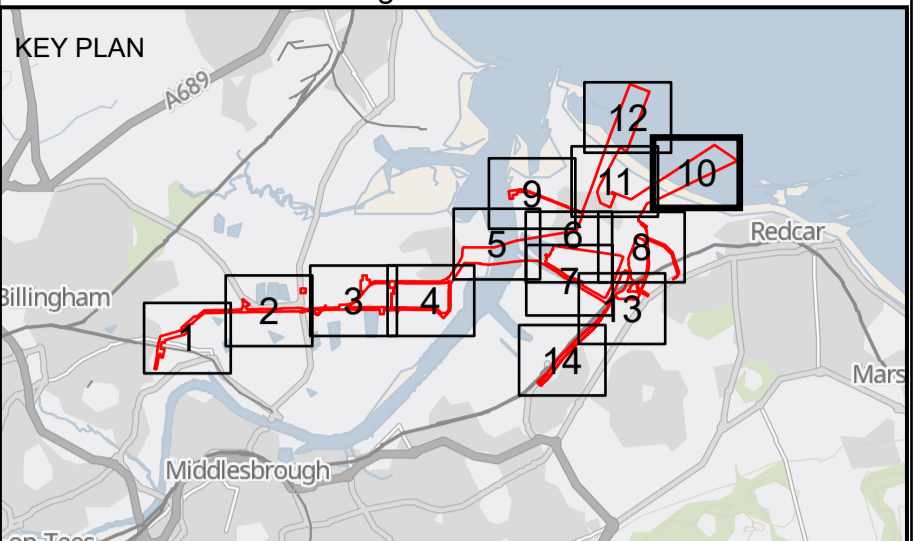
Drawing Title: **APPLICATION DOCUMENT REFERENCE NO. 4.3 CROWN LAND PLANS SHEET 9 OF 14**

Status	<b>FOR INFORMATION</b>	Revision	01
Scale	1:2,500 @ A1	Date	05/07/2021
Spatial Reference System	British National Grid		
Drawn By	N.HENRY	Checked By	J.WITHINGTON
Approved By	L.HARTIGAN		
Drawing reference	026_ARDG_TCCC_CRWN_LP		
This document is not to be used in whole or in part other than for the intended purpose and project for which it was prepared and provided.			

Plot Date: 07 JULY 2021 16:14  
 File Name: C:\Users\NHC\Ardent Management Ltd\Ardent Management Ltd\Projects - P16 - GIS & CAD Files (2\026\_ARDG\_TCCC\NCD\Crown Land Plans\026\_ARDG\_TCCC\_CRWN\_LP\_09.aprx

The Net Zero Teesside Order 20[XX]

Regulation 5(2)(n) - Infrastructure Planning  
(Applications: Prescribed Forms and Procedure)  
Regulations 2009



- Key**
- Order Land - the area within which powers of compulsory acquisition and to take temporary possession can be exercised
  - Order Land - New Rights to be compulsorily acquired and in relation to which it is proposed to extinguish easements, servitudes and other private rights.
  - Order Land - Freehold to be compulsorily acquired and in relation to which it is proposed to extinguish easements, servitudes and other private rights.
  - Order Land - Temporary use of land and in relation to which it is proposed to extinguish or suspend easements, servitudes and other private rights.
  - Crown Land

© Crown copyright and database rights 2020 Ordnance Survey 0100031673. You are permitted to use this data solely to enable you to respond to, or interact with, the organisation that provided you with the data. You are not permitted to copy, sub-licence, distribute or sell any of this data to third parties in any form.  
GB Background: Contains OS data © Crown Copyright and database right 2020 Contains data from OS Zoomstack

Client

Clients **NZT Power Limited & NZNS Storage Limited**

Designer

Project **NET ZERO TEESIDE PROJECT**

Drawing Title  
**APPLICATION DOCUMENT REFERENCE NO. 4.3  
CROWN LAND PLANS  
SHEET 10 OF 14**

Status	<b>FOR INFORMATION</b>	Revision	01
Date	05/07/2021		

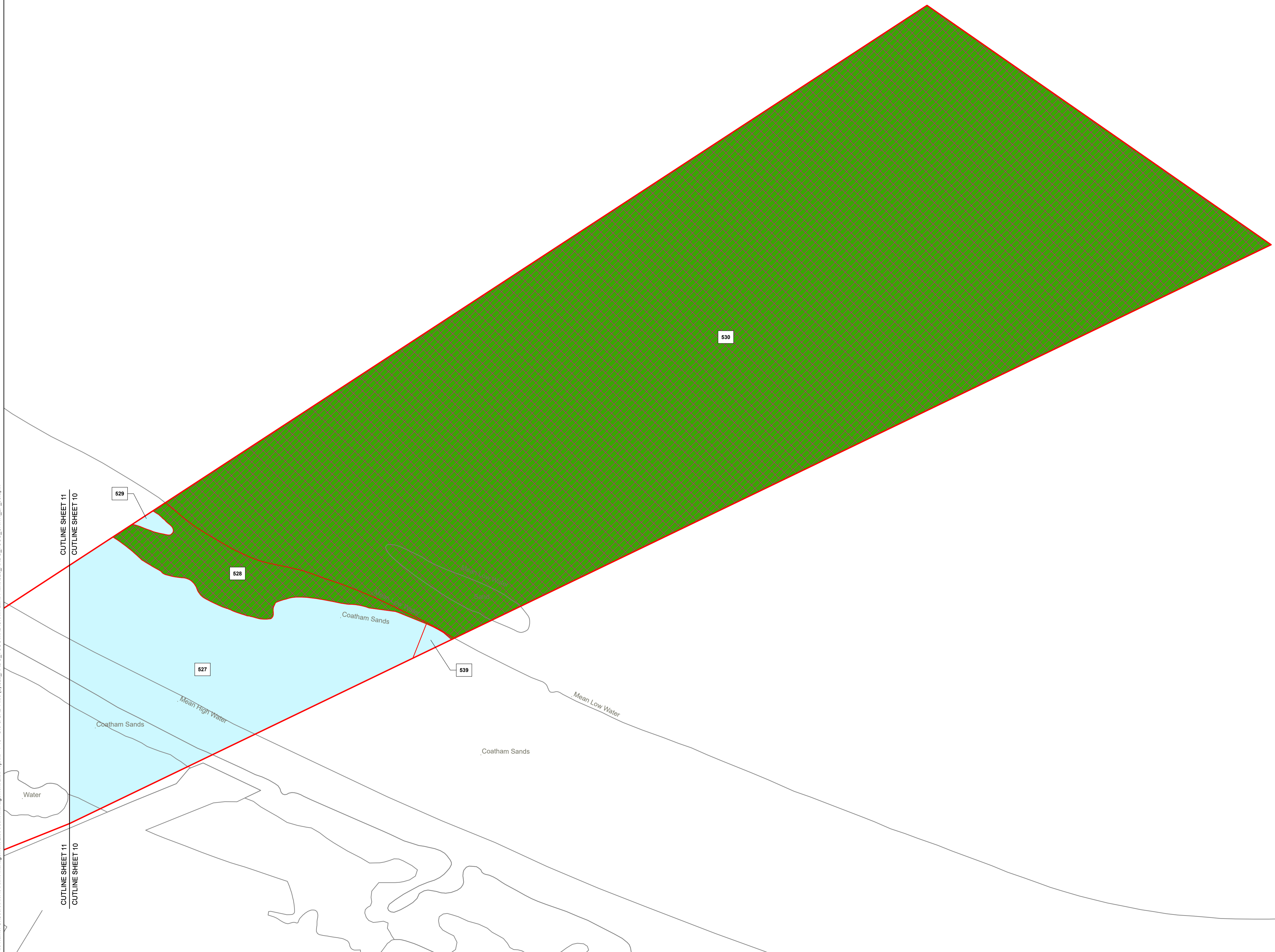
Scale	1:2,500 @ A1	Spatial Reference System	British National Grid
-------	--------------	--------------------------	-----------------------

Drawn By	Checked By	Approved By
N.HENRYS	J.WITHINGTON	L.HARTIGAN

Drawing reference **026\_ARDG\_TCCC\_CRWN\_LP**

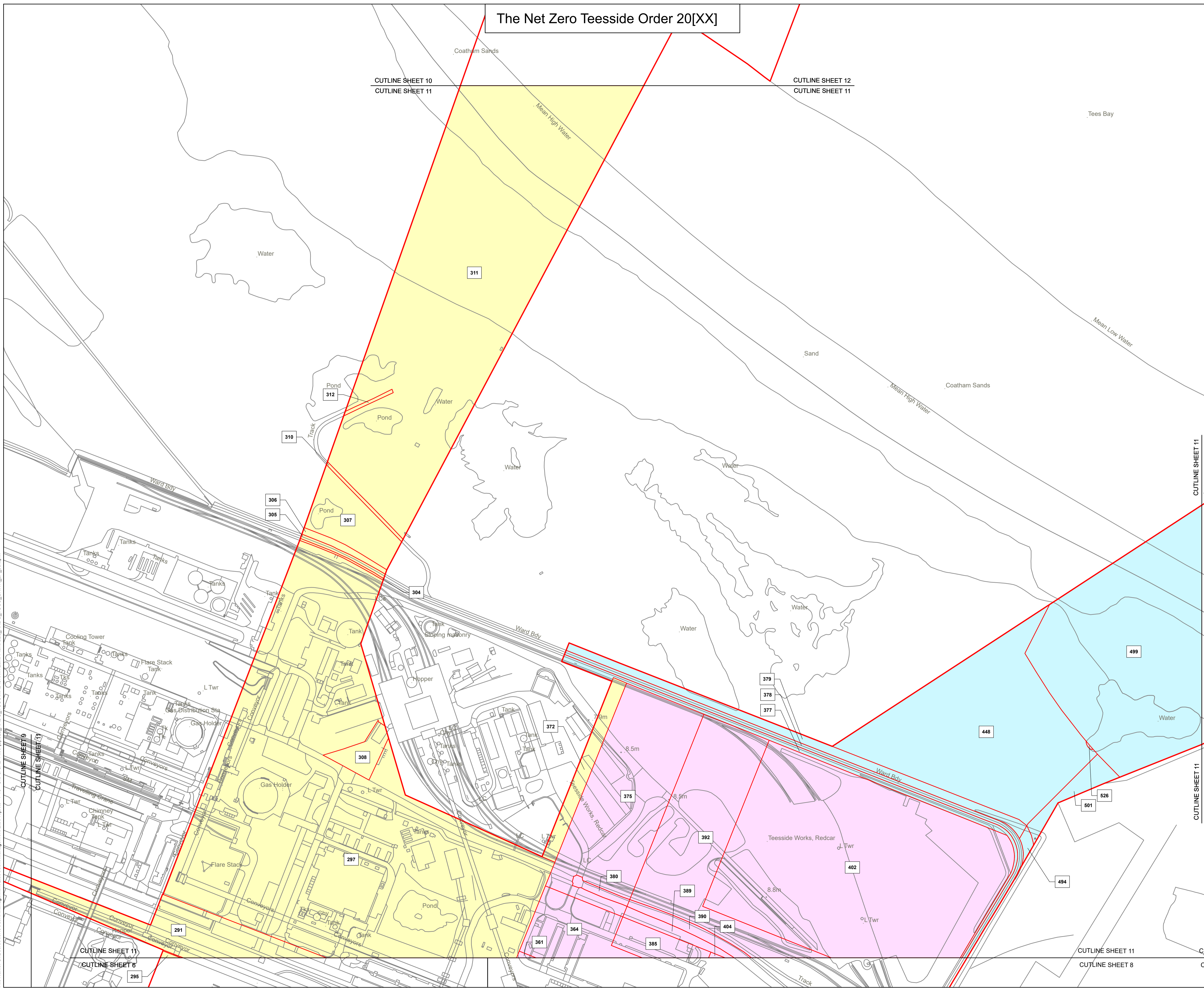
This document is not to be used in whole or in part other than for the intended purpose and project for which it was prepared and provided.

Plot Date: 07 July 2021 16:14  
File Name: C:\Users\NHC\Ardent Management Ltd\Projects - P16 - GIS & CAD Files (2\026\_ARDG\_TCCC\NDC\Crown Land Plans\026\_ARDG\_TCCC\_CRWN\_LP\_09.aprx

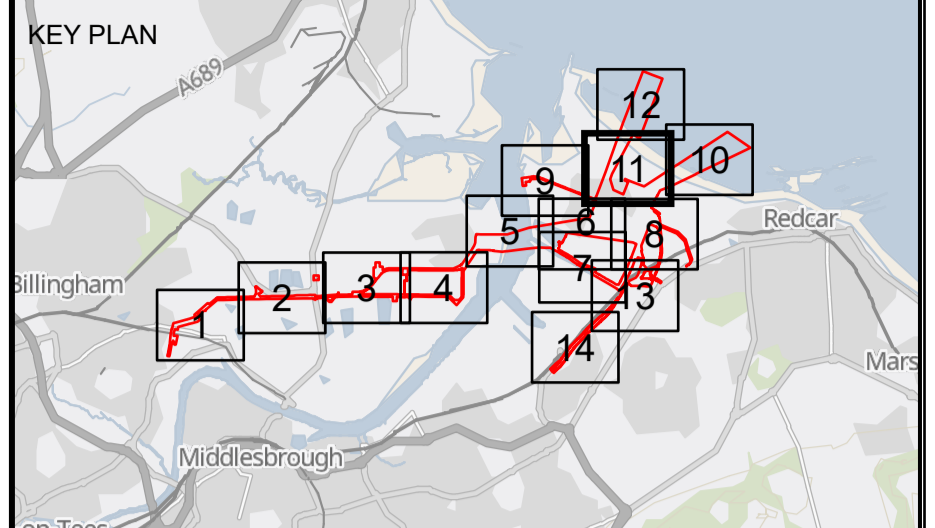


CUTLINE SHEET 11  
CUTLINE SHEET 10

# The Net Zero Teesside Order 20[XX]



Regulation 5(2)(n) - Infrastructure Planning  
(Applications: Prescribed Forms and Procedure)  
Regulations 2009



- Key**
- Order Land - the area within which powers of compulsory acquisition and to take temporary possession can be exercised
  - Order Land - New Rights to be compulsorily acquired and in relation to which it is proposed to extinguish easements, servitudes and other private rights.
  - Order Land - Freehold to be compulsorily acquired and in relation to which it is proposed to extinguish easements, servitudes and other private rights.
  - Order Land - Temporary use of land and in relation to which it is proposed to extinguish or suspend easements, servitudes and other private rights.
  - Crown Land

© Crown copyright and database rights 2020 Ordnance Survey 0100031673. You are permitted to use this data solely to enable you to respond to, or interact with, the organisation that provided you with the data. You are not permitted to copy, sub-licence, distribute or sell any of this data to third parties in any form.  
GB Background: Contains OS data © Crown Copyright and database right 2020 Contains data from OS Zoomstack

Client: **Net Zero Teesside**

Clients: **NZT Power Limited & NZNS Storage Limited**

Designer: **ardent**  
infrastructure and regeneration

Project: **NET ZERO TEESIDE PROJECT**

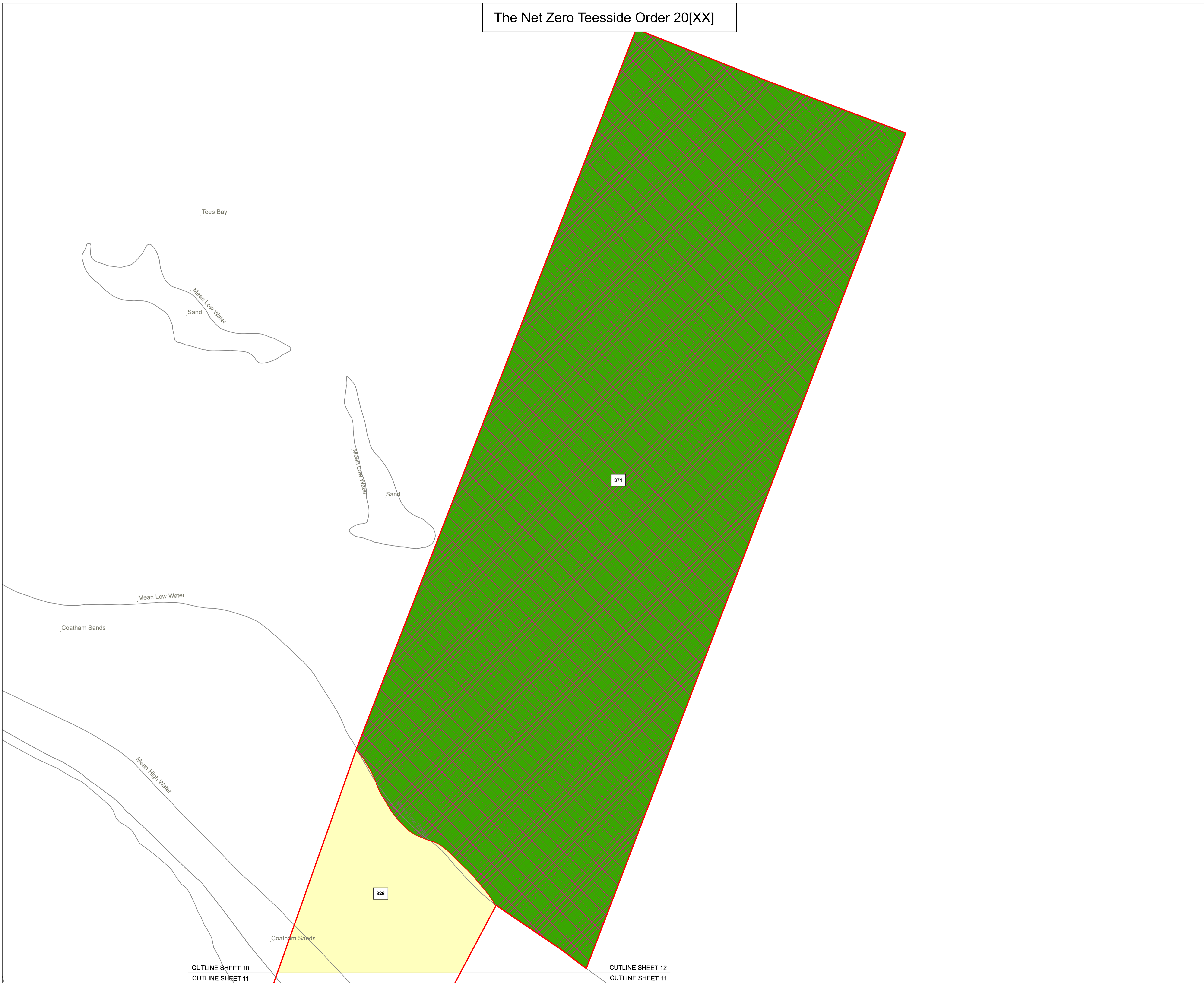
Drawing Title: **APPLICATION DOCUMENT REFERENCE NO. 4.3  
CROWN LAND PLANS  
SHEET 11 OF 14**

Status: <b>FOR INFORMATION</b>	Revision: <b>01</b>
Scale: <b>1:2,500 @ A1</b>	Date: <b>05/07/2021</b>
Spatial Reference System: <b>British National Grid</b>	
Drawn By: <b>N.HENRYS</b>	Checked By: <b>J.WITHINGTON</b>
Approved By: <b>L.HARTIGAN</b>	
Drawing reference: <b>026_ARDG_TCCC_CRWN_LP</b>	

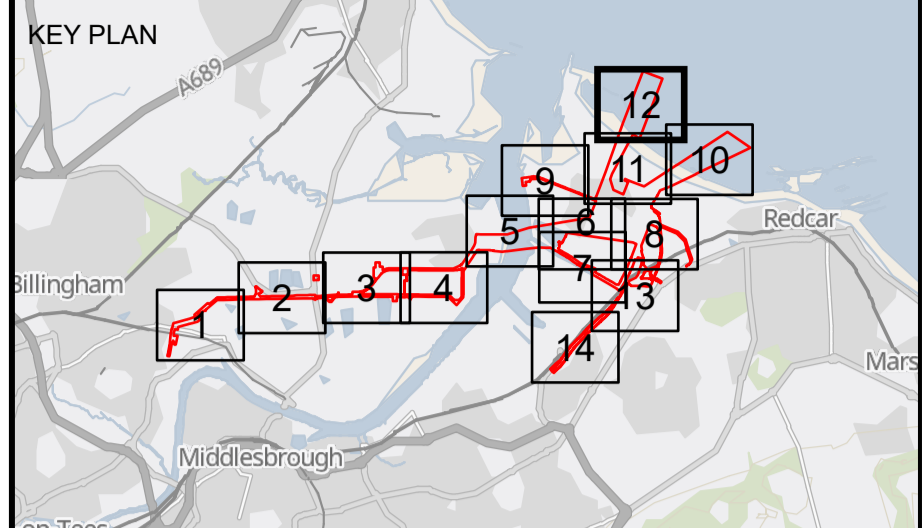
This document is not to be used in whole or in part other than for the intended purpose and project for which it was prepared and provided.

Plot Date: 07 JULY 2021 16:14  
 File Name: C:\Users\NHC\OneDrive\Documents\Projects - P16 - GIS & CAD Files (2)\026\_ARDG\_TCCC\CRWN\_LP\_09.aprx

The Net Zero Teesside Order 20[XX]



Regulation 5(2)(n) - Infrastructure Planning  
(Applications: Prescribed Forms and Procedure)  
Regulations 2009



- Key**
- Order Land - the area within which powers of compulsory acquisition and to take temporary possession can be exercised
  - Order Land - New Rights to be compulsorily acquired and in relation to which it is proposed to extinguish easements, servitudes and other private rights.
  - Order Land - Freehold to be compulsorily acquired and in relation to which it is proposed to extinguish easements, servitudes and other private rights.
  - Order Land - Temporary use of land and in relation to which it is proposed to extinguish or suspend easements, servitudes and other private rights.
  - Crown Land

© Crown copyright and database rights 2020 Ordnance Survey 0100031673. You are permitted to use this data solely to enable you to respond to, or interact with, the organisation that provided you with the data. You are not permitted to copy, sub-licence, distribute or sell any of this data to third parties in any form.  
GB Background: Contains OS data © Crown Copyright and database right 2020 Contains data from OS Zoomstack

Client

Clients **NZT Power Limited & NZNS Storage Limited**  
Designer

Project **NET ZERO TEESIDE PROJECT**

Drawing Title  
**APPLICATION DOCUMENT REFERENCE NO. 4.3  
CROWN LAND PLANS  
SHEET 12 OF 14**

Status	<b>FOR INFORMATION</b>	Revision	01
Date	05/07/2021		

Scale	1:2,500 @ A1	Spatial Reference System	British National Grid

Drawn By	Checked By	Approved By
N.HENRYS	J.WITHINGTON	L.HARTIGAN

Drawing reference **026\_ARDG\_TCCC\_CRWN\_LP**

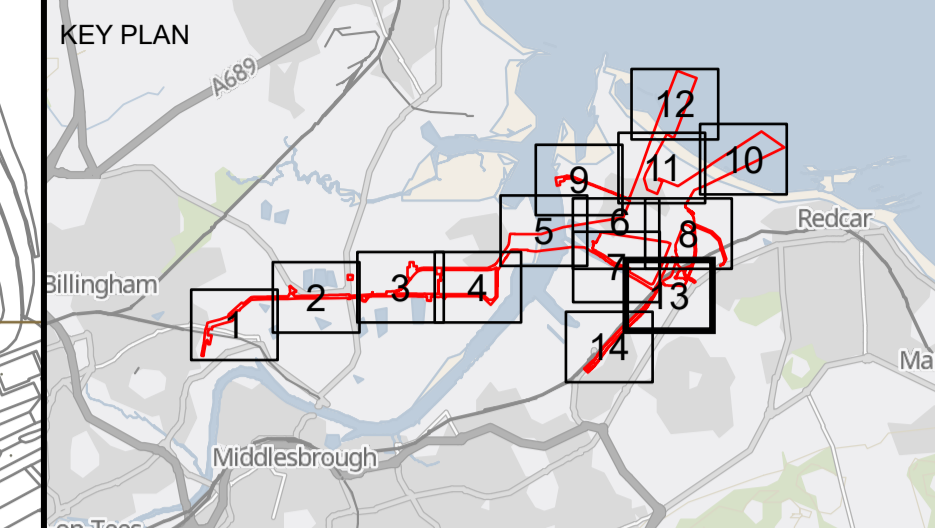
This document is not to be used in whole or in part other than for the intended purpose and project for which it was prepared and provided.

Plot Date: 07 July 2021 16:15  
 File Name: C:\Users\NCH\Arden Management Ltd\Arden Management Ltd\Projects - P16 - GIS & CAD Files (2026\_ARDG\_TCCC)\NCD\Crown Land Plans\026\_ARDG\_TCCC\_CRWN\_LP\_09.aprx

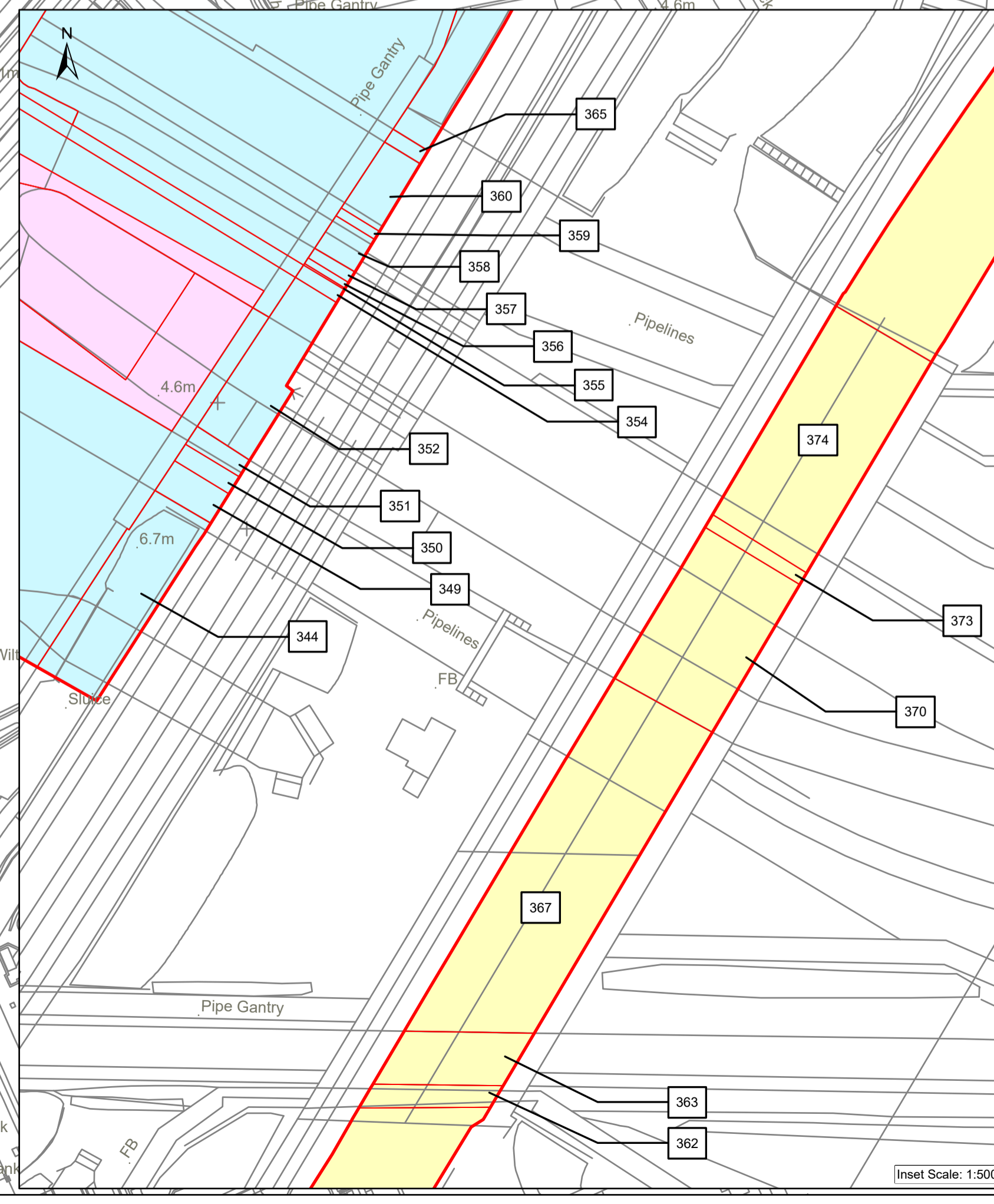
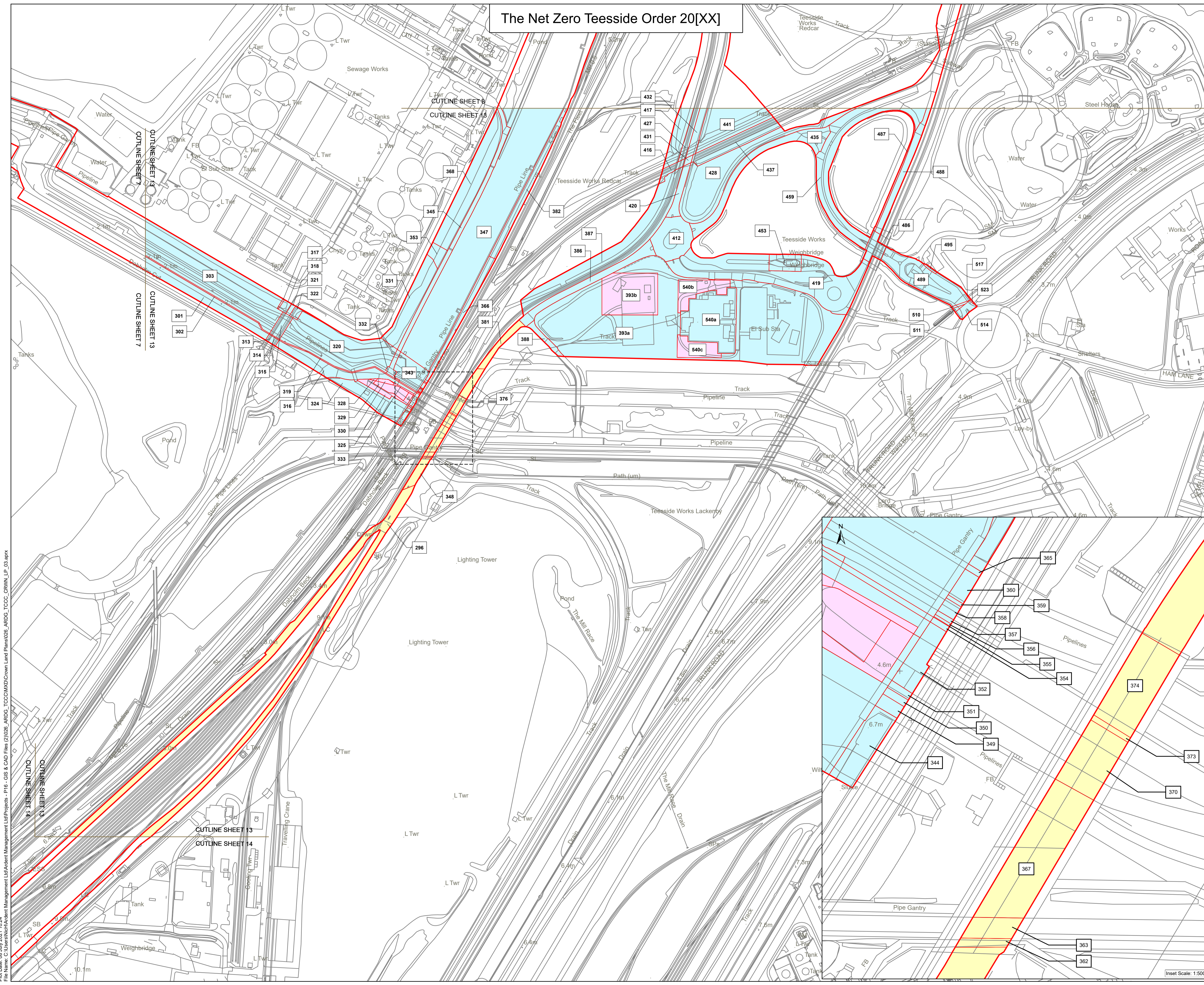
CUTLINE SHEET 10  
CUTLINE SHEET 11  
CUTLINE SHEET 12  
CUTLINE SHEET 11

# The Net Zero Teesside Order 20[XX]

Regulation 5(2)(n) - Infrastructure Planning (Applications: Prescribed Forms and Procedure) Regulations 2009



- Key**
- Order Land - the area within which powers of compulsory acquisition and to take temporary possession can be exercised
  - Order Land - New Rights to be compulsorily acquired and in relation to which it is proposed to extinguish easements, servitudes and other private rights.
  - Order Land - Freehold to be compulsorily acquired and in relation to which it is proposed to extinguish easements, servitudes and other private rights.
  - Order Land - Temporary use of land and in relation to which it is proposed to extinguish or suspend easements, servitudes and other private rights.
  - Crown Land



© Crown copyright and database rights 2020 Ordnance Survey 0100031673. You are permitted to use this data solely to enable you to respond to, or interact with, the organisation that provided you with the data. You are not permitted to copy, sub-licence, distribute or sell any of this data to third parties in any form.  
GB Background: Contains OS data © Crown Copyright and database right 2020. Contains data from OS Zoomstack

Client: Net Zero Teesside

Clients: **NZT Power Limited & NZNS Storage Limited**

Designer: ardent infrastructure and regeneration

Project: **NET ZERO TEESIDE PROJECT**

Drawing Title: **APPLICATION DOCUMENT REFERENCE NO. 4.3 LAND PLANS SHEET 13 OF 14**

Status: <b>FOR INFORMATION</b>	Revision: 01
Scale: 1:2,500 @ A1	Date: 05/07/2021
Drawn By: N.HENRY	Checked By: J.WITHINGTON
Approved By: L.HARTIGAN	
Drawing reference: 026_ARDG_TCCC_CRWN_LP	

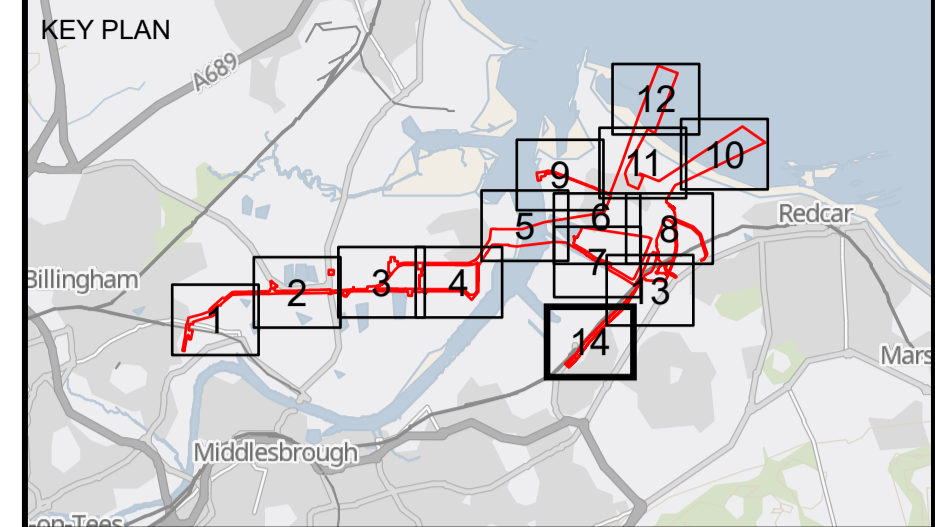
This document is not to be used in whole or in part other than for the intended purpose and project for which it was prepared and provided.

Plot Date: 08 July 2021 10:24  
File Name: C:\Users\NHC\Arden Management Ltd\Arden Management Ltd\Projects - P16 - GIS & CAD Files\2026\_ARDG\_TCCC\CRWN\_LP\_09.aprx



# The Net Zero Teesside Order 20[XX]

Regulation 5(2)(n) - Infrastructure Planning (Applications: Prescribed Forms and Procedure) Regulations 2009



### Key

- Order Land - the area within which powers of compulsory acquisition and to take temporary possession can be exercised
- Order Land - New Rights to be compulsorily acquired and in relation to which it is proposed to extinguish easements, servitudes and other private rights.
- Order Land - Freehold to be compulsorily acquired and in relation to which it is proposed to extinguish easements, servitudes and other private rights.
- Order Land - Temporary use of land and in relation to which it is proposed to extinguish or suspend easements, servitudes and other private rights.
- Crown Land

© Crown copyright and database rights 2020 Ordnance Survey 0100031673. You are permitted to use this data solely to enable you to respond to, or interact with, the organisation that provided you with the data. You are not permitted to copy, sub-licence, distribute or sell any of this data to third parties in any form.  
GB Background: Contains OS data © Crown Copyright and database right 2020 Contains data from OS Zoomstack

Client: Net Zero Teesside

Clients: **NZT Power Limited & NZNS Storage Limited**

Designer: ardent  
infrastructure and regeneration

Project: **NET ZERO TEESIDE PROJECT**

Drawing Title: **APPLICATION DOCUMENT REFERENCE NO. 4.3  
LAND PLANS  
SHEET 14 OF 14**

Status: <b>FOR INFORMATION</b>	Revision: <b>01</b>
Scale: <b>1:2,500 @ A1</b>	Date: <b>05/07/2021</b>
Drawn By: <b>N.HENRY</b>	Checked By: <b>J.WITHINGTON</b>
Approved By: <b>L.HARTIGAN</b>	
Drawing reference: <b>026_ARDG_TCCC_CRWN_LP</b>	

This document is not to be used in whole or in part other than for the intended purpose and project for which it was prepared and provided.

Plot Date: 08 July 2021 10:24  
File Name: C:\Users\NHC\Arden Management Ltd\Arden Management Ltd\Projects - F16 - GIS & CAD Files\2\026\_ARDG\_TCCC\KMD\Crown Land Plans\026\_ARDG\_TCCC\_CRWN\_LP\_03.aprx

